



**CARBONDALE HIGH SCHOOL BUS #16 AM STOPS & TIMES
2023-2024**



- 7:25 P/U @ CHARLES RD & STEPHENS LN
- 7:26 P/U @ CHARLES RD & APOLLO RD
- 7:29 P/U @ THE CROSSINGS MHP (POST OFFICE)
- 7:32 P/U @ N. OAKLAND AVE & W. OWENS ST
- 7:33 P/U @ N. OAKLAND AVE & W. LAUREL ST
- 7:35 P/U @ W. WILLOW ST & N. OAKLAND AVE
- 7:37 P/U @ W. WILLOW ST & N. ALLYN ST
- 7:39 P/U @ W. WILLOW ST & N. ALMOND ST
- 7:40 P/U @ W. WILLOW ST & N. BRIDGE ST
- 7:42 P/U @ N. OAKLAND AVE & W. SYCAMORE ST
- 7:43 P/U @ W. SYCAMORE ST & N. ALLYN ST
- 7:44 P/U @ W. SYCAMORE ST & N. SPRINGER ST
- 7:46 P/U @ W. SYCAMORE ST & N. POPLAR ST
- 7:48 P/U @ W. SYCAMORE ST & N. MICHAELS ST

**CARBONDALE HIGH SCHOOL BUS #16 PM STOPS & TIMES
2023-2024**



3:15 D/O @ W. SYCAMORE ST & N. MICHAELS ST

3:16 D/O @ W. SYCAMORE ST & N. POPLAR ST

3:17 D/O @ W. SYCAMORE ST & N. SPRINGER ST

3:18 D/O @ W. SYCAMORE ST & N. ALLYN ST

3:19 D/O @ W. SYCAMORE ST & N. OAKLAND AVE

3:21 D/O @ W. WILLOW ST & N. BRIDGE ST

3:22 D/O @ W. WILLOW ST & N. ALMOND ST

3:23 D/O @ W. WILLOW ST & N. ALLYN ST

3:24 D/O @ W. WILLOW ST & N. OAKLAND AVE

3:26 D/O @ N. OAKLAND AVE & W. LAUREL ST


3:28 D/O @ N. OAKLAND AVE & W. OWENS ST

3:31 D/O @ THE CROSSINGS MHP (POST OFFICE)

3:33 D/O @ CHARLES RD & STEPHENS LN


3:34 D/O @ CHARLES RD & APOLLO RD

**CARBONDALE HIGH SCHOOL BUS #17 AM STOPS & TIMES
2023-2024**



- 6:40 P/U @ 60 BLOCK OF VICTORY LANE
- 6:50 P/U @ DUMEROC RD & TOWNSHIP LINE RD
- 7:00 P/U @ MAIN ST & TREADWATER DR
- 7:03 P/U @ SENIOR CITIZEN GAZEBO - BEHIND BANK
- 7:07 P/U @ 1300 BLOCK OF N. OAK ST EXT.
- 7:09 P/U @ 300 BLOCK OF N. PINE ST
- 7:12 P/U @ E. DOUGLAS ST & S. PECAN ST
- 7:15 P/U @ E. DOUGLAS ST & BRIARWOOD DR
- 7:17 P/U @ N. REED STATION RD & E. RIVER BEND DR
- 7:19 P/U @ N. REED STATION RD & WILLIAMS RD
- 7:22 P/U @ 4000 BLOCK OF N. REED STATION RD
- 7:25 P/U @ N. REED STATION RD & JAN LN
- 7:27 P/U @ N. REED STATION RD & RYAN LN
- 7:30 P/U @ 300 BLOCK OF LAVERN RD
- 7:33 P/U @ HANEY RD & EASTHAVEN DR
- 7:36 P/U @ W. CLAYTON RD & CHIPPEWA DR
- 7:38 P/U @ 1700 BLOCK OF N. REED STATION RD
- 7:40 P/U @ 1600 BLOCK OF N. REED STATION RD
- 7:45 P/U @ SWEETS DR & SANPAT LN
- 7:51 P/U @ S. COUNTY LINE RD & CRAB APPLE LN

**CARBONDALE HIGH SCHOOL BUS #17 PM STOPS & TIMES
2023-2024**



3:17 D/O @ S. COUNTY LINE RD & CRAB APPLE LN

3:22 D/O @ SWEETS DR & SANPAT LN

3:27 D/O @ 1600 BLOCK OF N. REED STATION RD

3:28 D/O @ 1700 BLOCK OF N. REED STATION RD

3:31 D/O @ CHIPPEWA DR & CHOCTAW DR

3:35 D/O @ HANEY RD & EASTHAVEN DR

3:39 D/O @ 300 BLOCK OF LAVERN RD

3:41 D/O @ N. REED STATION RD & RYAN LN

3:42 D/O @ N. REED STATION RD & JAN LN

3:44 D/O @ 4000 BLOCK OF N. REED STATION RD

3:47 D/O @ N. REED STATION RD & WILLIAMS RD

3:48 D/O @ N. REED STATION RD & E. RIVER BEND DR

3:49 D/O @ E. DOUGLAS ST & BRIARWOOD DR

3:52 D/O @ E. DOUGLAS ST & S. PECAN ST

3:54 D/O @ 300 BLOCK OF PINE ST.

3:56 D/O @ 1300 BLOCK OF N. OAK ST EXT.


3:58 D/O @ SENIOR CITIZEN GAZEBO - BEHIND BANK

3:59 D/O @ MAIN ST & TREADWATER DR

4:10 D/O @ DUMEROC RD & TOWNSHIP LINE RD

4:20 D/O @ 60 BLOCK OF VICTORY LANE

**CARBONDALE HIGH SCHOOL BUS #24 AM STOPS & TIMES
2023-2024**



7:25 P/U @ S. WALL ST & E. CAMPUS DR

7:27 P/U @ S. WALL ST & ROOSEVELT RD

7:29 P/U @ E. PLEASANT HILL RD & OAK HILLS LN

7:30 P/U @ E. PLEASANT HILL RD & BLACKJACK TRAIL

7:31 P/U @ WARREN RD & PEACEFUL LN

7:33 P/U @ WARREN RD & OAK VALLEY DR

7:35 P/U @ 1200 BLOCK OF E. PARK ST

7:40 P/U @ E. COLLEGE ST & S. LOGAN AVE

7:42 P/U @ S. MARION ST & E. ELM ST

7:44 P/U @ S. WASHINGTON ST & E. COLLEGE ST


7:46 P/U @ E. MILL ST & S. MARION ST

7:48 P/U @ E. MILL ST & S. LOGAN AVE

7:50 P/U @ EASTGATE ST & S. WALL ST

7:54 P/U @ 600 E. COLLEGE ST (FIRESTATION)

**CARBONDALE HIGH SCHOOL BUS #24 PM STOPS & TIMES
2023-2024**



3:15 D/O @ 600 E. COLLEGE ST (FIRESTATION)

3:18 D/O @ EASTGATE ST & S. WALL ST

3:20 D/O @ E. MILL ST & S. LOGAN AVE

3:21 D/O @ E. MILL ST & S. MARION ST

3:23 D/O @ S. MARION ST & E. ELM ST

3:25 D/O @ S. WASHINGTON ST & E. COLLEGE ST

3:26 D/O @ E. COLLEGE ST & S. LOGAN AVE

3:28 D/O @ S. WALL ST & E. CAMPUS ST

3:29 D/O @ S. WALL ST & ROOSEVELT RD

3:31 D/O @ E. PLEASANT HILL RD & OAK HILLS LN


3:32 D/O @ E. PLEASANT HILL RD & BLACKJACK TRAIL

3:34 D/O @ WARREN RD & PEACEFUL LN

3:35 D/O @ WARREN RD & OAK VALLEY DR


3:37 D/O @ 1200 BLOCK OF E. PARK ST

CARBONDALE HIGH SCHOOL BUS #25 AM STOPS & TIMES 2023-2024



- 7:05 P/U @ S. ILLINOIS AVE & CASHEN DR
- 7:08 P/U @ S. ILLINOIS AVE & HARTLINE RD
- 7:10 P/U @ MAKANDA RD & VIRGINIA DR
- 7:11 P/U @ 2000 BLOCK OF MAKANDA RD
- 7:12 P/U @ MAKANDA RD & LOWER EASTERN STAR TRAIL
- 7:13 P/U @ MAKANDA RD & HEERN ST
- 7:15 P/U @ SPRINGER RIDGE RD & PETES RD
- 7:19 P/U @ 3400 BLOCK OF SPRINGER RIDGE RD
- 7:22 P/U @ BOSKYDELL RD & ARIZONA RD
- 7:25 P/U @ LIPE ORCHARDS FRESH FOOD MARKET
- 7:27 P/U @ 3800 BLOCK OF OLD US HIGHWAY 51
- 7:29 P/U @ OLD US HIGHWAY 51 & SMALL DR
- 7:31 P/U @ OLD US HIGHWAY 51 & PEACH VALLEY DR
- 7:32 P/U @ OLD US HIGHWAY 51 & BLUE MOON RD
- 7:33 P/U @ 2800 BLOCK OF OLD US HIGHWAY 51
- 7:35 P/U @ OLD US HIGHWAY 51 & VIEW VALLEY DR
- 7:37 P/U @ MALIBU VILLAGE 2
- 7:39 P/U @ OLD US HIGHWAY 51 & W. PARK LN
- 7:40 P/U @ MALIBU VILLAGE 1
- 7:41 P/U @ OLD US HIGHWAY 51 & S. ILLINOIS AVE EXT.
- 7:42 P/U @ 2000 BLOCK OF S. ILLINOIS AVE
- 7:43 P/U @ 1900 BLOCK OF S. ILLINOIS AVE

CARBONDALE HIGH SCHOOL BUS #25 PM STOPS & TIMES 2023-2024



3:30 D/O @ WESTWOOD APARTMENTS

4:10 D/O @ MAKANDA RD & CHURCH ST

3:32 D/O @ 2000 BLOCK OF S. ILLINOIS AVE

4:12 D/O @ 2000 BLOCK OF MAKANDA RD

3:34 D/O @ 2200 BLOCK OF S. ILLINOIS AVE EXT.

4:13 D/O @ MAKANDA RD & VIRGINIA DR

3:35 D/O @ ARNOLD'S MARKET PARKING LOT

4:16 D/O @ S. ILLINOIS AVE & CASHEN DR

3:37 D/O @ 1900 BLOCK OF S. ILLINOIS AVE

3:40 D/O @ MALIBU VILLAGE 1

3:41 D/O @ OLD US HIGHWAY 51 & W. PARK LN

3:42 D/O @ MALIBU VILLAGE 2

3:43 D/O @ OLD US HIGHWAY 51 & VIEW VALLEY DR

3:44 D/O @ OLD US HIGHWAY 51 & BLUE MOON RD

3:45 D/O @ 2880 BLOCK OF OLD US HIGHWAY 51

3:46 D/O @ OLD US HIGHWAY 51 & PEACH VALLEY DR

3:47 D/O @ OLD US HIGHWAY 51 & SMALL DR

3:48 D/O @ 3800 BLOCK OF OLD US HIGHWAY 51

3:49 D/O @ LIPE ORCHARDS FRESH FOOD MARKET

3:50 D/O @ UNITY POINT SCHOOL


3:52 D/O @ BOSKYDELL RD & ARIZONA RD

3:57 D/O @ 3400 BLOCK OF SPRINGER RIDGE RD

4:05 D/O @ SPRINGER RIDGE RD & PETES RD

4:07 D/O @ MAKANDA RD & HEERN ST

**CARBONDALE HIGH SCHOOL BUS #26 AM STOPS & TIMES
2023-2024**



7:20 P/U @ EVERGREEN TERRACE

7:24 P/U @ 600 BLOCK OF UNION HILL RD

7:26 P/U @ UNION HILL RD & WALDEN RD

7:28 P/U @ 700 BLOCK OF MAY APPLE LN

7:30 P/U @ MAY APPLE LN & SOUTHMOOR ST

7:32 P/U @ 400 BLOCK OF UNION HILL RD

7:34 P/U @ CEDAR CREEK RD & UNION HILL RD

7:35 P/U @ CEDAR CREEK RD & CEDAR MEADOWS DR

7:37 P/U @ CEDAR CREEK RD & FAWN TRAIL LN

7:40 P/U @ OLD US HIGHWAY 51 & RACCOON VALLEY RD

7:42 P/U @ OLD US HIGHWAY 51 & HILTON LN


7:44 P/U @ W. MCGUIRE RD & S. POPLAR CAMP RD

7:50 P/U @ OLD US HIGHWAY 51 & WATER TOWER DR

7:52 P/U @ OLD US HIGHWAY 51 & BUTLER LN


7:55 P/U @ OLD US HIGHWAY 51 & MCRANEY RD

**CARBONDALE HIGH SCHOOL BUS #26 PM STOPS & TIMES
2023-2024**



- 3:20 D/O @ EVERGREEN TERRACE
- 3:30 D/O @ OLD US HIGHWAY 51 & MCRANEY RD
- 3:32 D/O @ OLD US HIGHWAY 51 & LE GRAND RD
- 3:35 D/O @ OLD US HIGHWAY 51 & HERTTER LN
- 3:36 D/O @ OLD US HIGHWAY 51 & BUTLER LN
- 3:38 D/O @ OLD US HIGHWAY 51 & WATER TOWER DR
- 3:40 D/O @ OLD US HIGHWAY 51 & RACCOON VALLEY RD
- 3:42 D/O @ 3600 BLOCK OF OLD US HIGHWAY 51
- 3:43 D/O @ OLD US HIGHWAY 51 & HILTON LN
- 3:45 D/O @ W. MCGUIRE RD & S. POPLAR CAMP RD
- 3:50 D/O @ CEDAR CREEK RD & FAWN TRAIL LN
- 3:51 D/O @ CEDAR CREEK RD & CEDAR MEADOWS DR
- 3:52 D/O @ CEDAR CREEK RD & UNION HILL RD
- 3:53 D/O @ 300 BLOCK OF UNION HILL RD
- 3:54 D/O @ 400 BLOCK OF UNION HILL RD
- 3:55 D/O @ UNION HILL RD & WALDEN RD
- 3:58 D/O @ 700 BLOCK OF MAY APPLE LN
- 3:59 D/O @ MAY APPLE LN & SOUTHMOOR ST
- 4:01 D/O @ 600 BLOCK OF UNION HILL RD

**CARBONDALE HIGH SCHOOL BUS #27 AM STOPS & TIMES
2023-2024**



6:35 P/U @ 800 BLOCK OF SKYHAWK RD

6:39 P/U @ SKYHAWK RD & S. COLLINS LN

6:45 P/U @ 3100 BLOCK OF ROCKY COMFORT RD

6:48 P/U @ 2400 BLOCK OF ROCKY COMFORT RD

6:58 P/U @ GRASSY RD & GENTRY RD

7:05 P/U @ 3400 BLOCK OF GIANT CITY RD

7:10 P/U @ GIANT CITY RD & WRIGHT RD

7:14 P/U @ GIANT CITY RD & SPRING ARBOR DR

7:18 P/U @ GIANT CITY RD & SCHOOL HOUSE RD

7:21 P/U @ GIANT CITY RD & PEACHTREE LN

7:23 P/U @ 5400 BLOCK OF GIANT CITY RD

7:27 P/U @ GIANT CITY RD & RUNION BLUFF LN

7:29 P/U @ TOP OF LAKE INDIAN HILLS

7:33 P/U @ BOSKYDELL RD & SERENITY LN

7:38 P/U @ GIANT CITY STORAGE

7:41 P/U @ 6900 BLOCK OF GIANT CITY RD

7:43 P/U @ 6800 BLOCK OF GIANT CITY RD

7:45 P/U @ GIANT CITY RD & W/E NO NAME RD

7:47 P/U @ GIANT CITY RD & PHILLIPS RD


7:51 P/U @ DRURY RD & SHEILA RAY LN

7:55 P/U @ 8000 BLOCK OF GIANT CITY RD

7:57 P/U @ GIANT CITY RD & VERCLIFF DR

7:59 P/U @ GIANT CITY RD & BRADFORD LN

**CARBONDALE HIGH SCHOOL BUS #27 PM STOPS & TIMES
2023-2024**



3:15 D/O @ 1600 BLOCK OF DOGWOOD LN

3:19 D/O @ GIANT CITY RD & BRADFORD LN

3:21 D/O @ GIANT CITY RD & VERCLIFF DR

3:23 D/O @ 8000 BLOCK OF GIANT CITY RD

3:24 D/O @ DRURY RD & SHEILA RAY LN

3:28 D/O @ GIANT CITY RD & PHILLIPS RD

3:29 D/O @ GIANT CITY RD & W/E NO NAME RD

3:31 D/O @ 6800 BLOCK OF GIANT CITY RD

3:33 D/O @ 6900 BLOCK OF GIANT CITY RD

3:35 D/O @ GIANT CITY STORAGE

3:38 D/O @ TOP OF LAKE INDIAN HILLS

3:45 D/O @ GIANT CITY RD & RUNION BLUFF LN

3:46 D/O @ 5400 BLOCK OF GIANT CITY RD

3:47 D/O @ GIANT CITY RD & PEACHTREE LN

3:48 D/O @ GIANT CITY RD & SCHOOL HOUSE RD

3:49 D/O @ GIANT CITY RD & SPRING ARBOR DR

3:51 D/O @ GIANT CITY RD & WRIGHT RD

3:53 D/O @ 3400 BLOCK OF GIANT CITY RD

3:56 D/O @ GRASSY RD & GENTRY RD

3:58 D/O @ 3100 BLOCK OF ROCKY COMFORT RD


4:01 D/O @ 2900 BLOCK OF ROCKY COMFORT RD

4:03 D/O @ 2400 BLOCK OF ROCKY COMFORT RD

4:14 D/O @ 800 BLOCK OF SKYHAWK RD


4:16 D/O @ SKYHAWK RD & S. COLLINS LN

CARBONDALE HIGH SCHOOL BUS #30 AM STOPS & TIMES 2023-2024




7:19 P/U @ S. GLENVIEW DR & W. WALNUT ST
7:20 P/U @ S. GLENVIEW DR & W. TAYLOR DR
7:21 P/U @ W. TAYLOR DR & S. SKYLINE DR
7:22 P/U @ 400 BLOCK OF S. SKYLINE DR
7:24 P/U @ S. DIXON AVE & W. FREEMAN ST
7:26 P/U @ S. GLENVIEW DR & W. FREEMAN ST
7:27 P/U @ S. GLENVIEW DR & W. BRIARWOOD DR
7:28 P/U @ S. GLENVIEW DR & W. HAWTHORNE AVE
7:30 P/U @ S. GLENVIEW DR & W. CHAUTAUQUA ST
7:32 P/U @ W. CHAUTAUQUA ST & S. SKYLINE DR
7:33 P/U @ 1200 BLOCK OF W. CHAUTAUQUA ST
7:35 P/U @ W. CHAUTAUQUA RD & S. JOHNSON AVE
7:36 P/U @ S. OAKLAND AVE & W. HILL AVE
7:38 P/U @ S. OAKLAND AVE & W. FREEMAN ST
7:40 P/U @ S. OAKLAND AVE & W. SCHWARTZ ST
7:43 P/U @ W. CHERRY ST & S. HAYS AVE
7:45 P/U @ W. CHERRY ST & S. ASH ST
7:46 P/U @ W. CHERRY ST & S. POPLAR ST
7:50 P/U @ S. FOREST AVE & W. WALNUT ST
7:54 P/U @ S. POPLAR ST & W. FREEMAN ST

**CARBONDALE HIGH SCHOOL BUS #30 PM STOPS & TIMES
2023-2024**



- 3:23 D/O @ S. POPLAR ST & W. FREEMAN ST
- 3:24 D/O @ S. POPLAR ST & W. CHERRY ST
- 3:26 D/O @ W. CHERRY ST & S. ASH ST
- 3:27 D/O @ W. CHERRY ST & S. HAYS AVE
- 3:33 D/O @ S. FOREST AVE & W. WALNUT ST
- 3:36 D/O @ S. OAKLAND AVE & W. SCHWARTZ ST
- 3:38 D/O @ S. OAKLAND AVE & W. FREEMAN ST
- 3:40 D/O @ S. OAKLAND AVE & W. HILL AVE
- 3:41 D/O @ W. CHAUTAUQUA ST & S. JOHNSON AVE
- 3:42 D/O @ 1200 BLOCK OF CHAUTAUQUA ST
- 3:44 D/O @ S. GLENVIEW DR & W. CHAUTAUQUA ST
- 3:45 D/O @ S. GLENVIEW DR & W. HAWTHORNE AVE
- 3:46 D/O @ S. GLENVIEW DR & W. BRIARWOOD DR
- 3:47 D/O @ S. GLENVIEW DR & W. FREEMAN ST
- 3:49 D/O @ S. DIXON AVE & W. FREEMAN ST
- 3:50 D/O @ 400 BLOCK OF S. SKYLINE DR
- 3:51 D/O @ W. TAYLOR DR & S. SKYLINE DR
- 3:52 D/O @ S. GLENVIEW DR & W. WALNUT ST

CARBONDALE HIGH SCHOOL BUS #33 AM STOPS & TIMES 2023-2024



7:07 P/U @ 1500 BLOCK OF W. LAKE RD

7:08 P/U @ W. LAKE RD & WOOD RD

7:10 P/U @ COUNTRY CLUB RD & W. LAKE RD

7:11 P/U @ COUNTRY CLUB RD & BROCK LN

7:14 P/U @ COUNTRY CLUB RD & EASTERLY DR

7:16 P/U @ 3700 BLOCK OF COUNTRY CLUB RD

7:18 P/U @ COUNTRY CLUB RD & CLOCK RD

7:21 P/U @ W. PLEASANT HILL RD & CLARK RD

7:27 P/U ON HILLCREST DR

7:31 P/U @ W. CHAUTAUQUA ST & S. EMERALD LN

7:33 P/U @ 2700 BLOCK OF W. CHAUTAUQUA ST

7:35 P/U @ S. TOWER RD & W. ALVERIA DR

7:37 P/U @ S. TOWER RD & W. KENT DR

7:39 P/U @ W. KENT DR & S. VIOLET LN

7:41 P/U @ W. KENT DR & GREG LN

7:42 P/U @ W. SUNSET DR & FRANCES LN

7:43 P/U @ W. SUNSET DR & S. ROD LN

7:44 P/U @ W. SUNSET DR & S. LARK LN

7:45 P/U @ W. SUNSET DR & N. PARRISH LN

7:47 P/U @ W. SUNSET DR & S. EMERALD LN


7:49 P/U @ W. SUNSET DR & S. GLENVIEW DR

7:51 P/U @ OLD W MAIN ST & S. DIXON AVE

7:53 P/U @ 100 BLOCK OF S. BROOK LN

7:55 P/U @ 1000 BLOCK OF W. WALNUT ST

CARBONDALE HIGH SCHOOL BUS #33 PM STOPS & TIMES 2023-2024



3:15 D/O @ 100 BLOCK OF S. BROOK LN

3:16 D/O @ 1000 BLOCK OF W. WALNUT ST

3:20 D/O @ OLD W MAIN ST & S. DIXON AVE

3:22 D/O @ W. SUNSET DR & S. GLENVIEW DR

3:24 D/O @ W. SUNSET DR & S. EMERALD LN

3:25 D/O @ W. SUNSET DR & N. PARRISH LN

3:26 D/O @ W. SUNSET DR & S. LARK LN

3:27 D/O @ W. SUNSET DR & S. ROD LN

3:28 D/O @ W. SUNSET DR & FRANCES LN

3:30 D/O @ W. KENT DR & GREG LN

3:32 D/O @ W. KENT DR & S. VIOLET LN

3:33 D/O @ S. TOWER RD & W. KENT DR

3:35 D/O @ S. TOWER RD & W. ALVERIA DR

3:39 D/O ON HILLCREST DR

3:42 D/O @ 2700 BLOCK OF W. CHAUTAUQUA ST

3:44 D/O @ W. CHAUTAUQUA RD & S. EMERALD LN

3:46 D/O @ W. PLEASANT HILL RD & CLARK RD

3:48 D/O @ COUNTRY CLUB RD & CLOCK RD

3:50 D/O @ 3700 BLOCK OF COUNTRY CLUB RD


3:52 D/O @ COUNTRY CLUB RD & EASTERLY DR

3:54 D/O @ COUNTRY CLUB RD & BROCK LN

3:55 D/O @ COUNTRY CLUB RD @ W. LAKE RD


3:57 D/O @ W. LAKE RD & WOOD RD

CARBONDALE HIGH SCHOOL BUS #34 AM STOPS & TIMES 2023-2024




- 7:08 P/U @ 2200 BLOCK OF N. ILLINOIS AVE
- 7:10 P/U @ 11800 BLOCK OF N. 51
- 7:14 P/U @ 2300 BLOCK OF NEW ERA RD
- 7:16 P/U @ TAN TARA MHP
- 7:20 P/U @ W. LAKE RD & S. NEW THOMPSON LAKE RD
- 7:24 P/U @ W. STRIEGEL RD & KIRA CT
- 7:26 P/U @ W. STRIEGEL RD & NEW ERA RD
- 7:31 P/U @ W. STRIEGEL RD & BLACK DIAMOND DR
- 7:33 P/U @ N. BEADLE DR & WESTRIDGE PL
- 7:35 P/U @ N. BEADLE DR & N. ROBINSON CIR
- 7:36 P/U @ 2900 BLOCK OF W. MURPHYSBORO RD (OLD HIGHWAY 13)
- 7:37 P/U @ 2500 BLOCK OF W. MURPHYSBORO RD (OLD HIGHWAY 13)
- 7:38 P/U @ OLD HIGHWAY 13 & WOOD RD
- 7:39 P/U @ OLD HIGHWAY 13 & PINEVIEW RD
- 7:41 P/U @ OLD HIGHWAY 13 & PATRICK LN
- 7:43 P/U @ APPLE LN & SUNSET DR
- 7:45 P/U @ AAA SAFE STORAGE
- 7:47 P/U @ W. SYCAMORE ST & N. MCKINLEY ST
- 7:50 P/U @ N. OAKLAND AVE & W. LINDEN ST
- 7:51 P/U @ N. OAKLAND AVE & W. HIGH ST

CARBONDALE HIGH SCHOOL BUS #34 PM STOPS & TIMES 2023-2024



- 3:21 D/O @ N. OAKLAND AVE & W. HIGH ST
- 3:23 D/O @ N. OAKLAND AVE & W. LINDEN ST
- 3:25 D/O @ W. SYCAMORE ST & N. MCKINLEY ST
- 3:29 D/O @ AAA SAFE STORAGE
- 3:30 D/O @ OLD HIGHWAY 13 & WOOD RD
- 3:31 D/O @ OLD HIGHWAY 13 & PINEVIEW RD
- 3:33 D/O @ OLD HIGHWAY 13 & PATRICK LN
- 3:35 D/O @ APPLE LN & SUNSET DR
- 3:37 D/O @ N. BEADLE DR & N. ROBINSON CIR
- 3:38 D/O @ N. BEADLE DR & WESTRIDGE PL
- 3:40 D/O @ N. BEADLE DR & BLACK DIAMOND DR
- 3:42 D/O @ W. STRIEGEL RD & KIRA CT
- 3:43 D/O @ W. STRIEGEL RD & NEW ERA RD
- 3:45 D/O @ W. LAKE RD & S. NEW THOMPSON LAKE RD
- 3:47 D/O @ TAN TARA MHP
- 3:48 D/O @ 2300 BLOCK OF NEW ERA RD
- 3:52 D/O @ 11800 BLOCK OF N. 51
- 3:54 D/O @ 2200 BLOCK OF N. ILLINOIS AVE

**CARBONDALE HIGH SCHOOL BUS #41 AM STOPS & TIMES
2023-2024**



7:42 P/U @ N. WALL ST & E. OAK ST

7:44 P/U @ N. WALL ST & E. WILLOW ST

7:45 P/U @ N. WALL ST & E. FISHER ST

7:47 P/U @ N. ROBERT A STALLS AVE & E. WILLOW ST


7:48 P/U @ E. CHESTNUT ST & N. MARION ST

7:50 P/U @ N. WASHINGTON & E. SYCAMORE ST

7:51 P/U @ N. WASHINGTON ST & E. CHESTNUT ST

7:52 P/U @ N. WASHINGTON ST & E. OAK ST

**CARBONDALE HIGH SCHOOL BUS #41 PM STOPS & TIMES
2023-2024**



3:20 D/O @ N. WALL ST & E. OAK ST

3:22 D/O @ N. WALL ST & E. WILLOW ST

3:23 D/O @ N. WALL ST & E. FISHER ST

3:25 D/O @ N. ROBERT A STALLS AVE & E. WILLOW ST

3:27 D/O @ E. CHESTNUT ST & N. MARION ST

3:30 D/O @ N. WASHINGTON ST & E. SYCAMORE ST

3:31 D/O @ N. WASHINGTON ST & E. CHESTNUT ST

3:32 D/O @ N. WASHINGTON ST & E. OAK ST